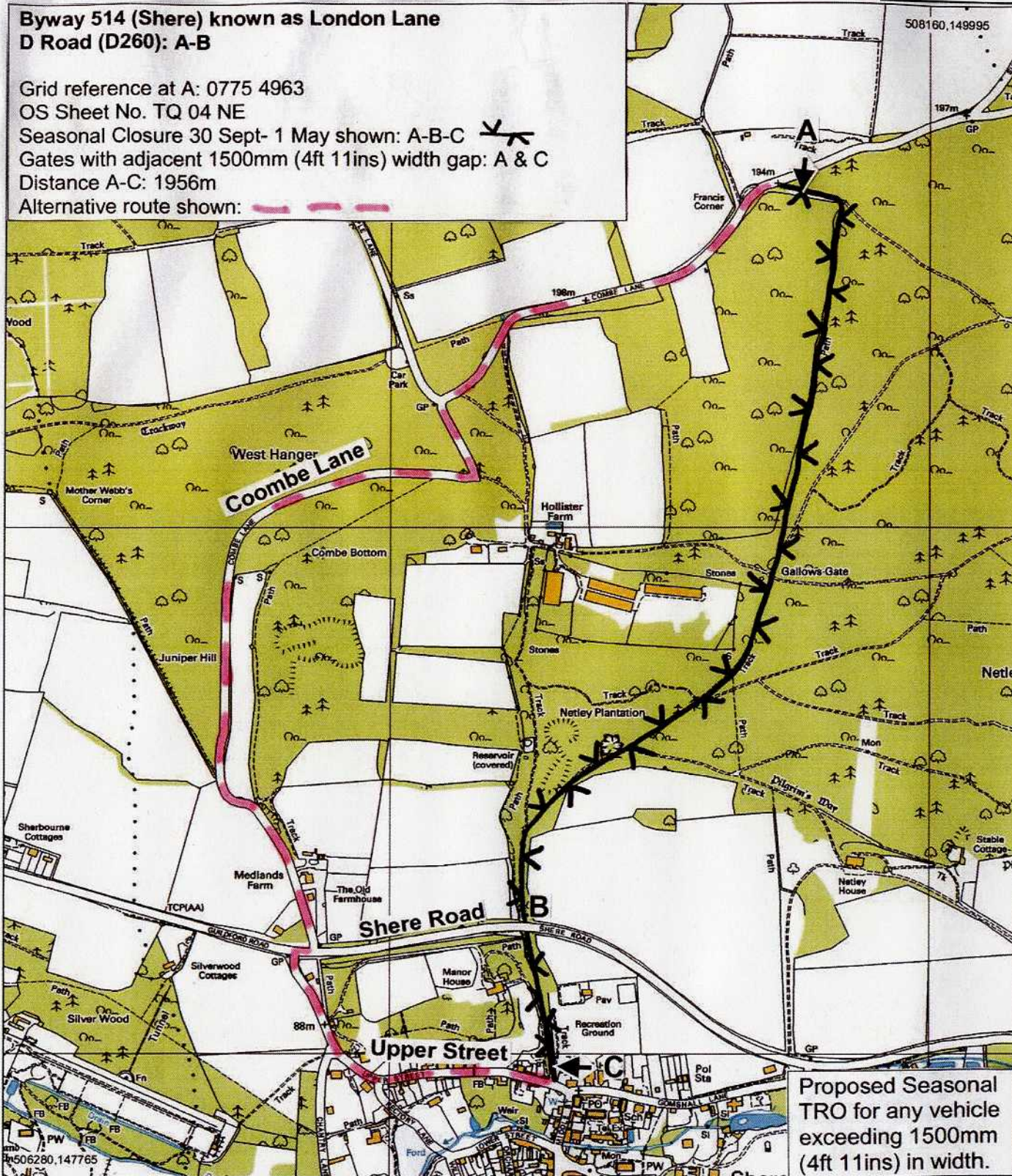




**Byway 514 (Shere) known as London Lane  
D Road (D260): A-B**

Grid reference at A: 0775 4963  
 OS Sheet No. TQ 04 NE  
 Seasonal Closure 30 Sept- 1 May shown: A-B-C   
 Gates with adjacent 1500mm (4ft 11ins) width gap: A & C  
 Distance A-C: 1956m  
 Alternative route shown: 



**Proposed Seasonal Traffic Regulation Order  
BOAT 514 (Shere) (D260 from A to B)**

 GRID NORTH	Date: 18/04/2011 Printed by: HLG Drawing No.: 3/1/68/H29	This map is reproduced from Ordnance Survey material with the permission of Ordnance Survey on behalf of the Controller of Her Majesty's Stationery Office © Crown copyright. Unauthorised reproduction infringes Crown copyright and may lead to prosecution or civil proceedings. (Licence No.100019613) 2009	 SURREY COUNTY COUNCIL
	Scale 1:10000		